





MAP OF TRAILS HAINBURG



Walking trails:

-  Donau-Rundwanderweg – 3 km
-  Hutweideweg – 6 km
-  Keltenweg – 5,5 km
-  Rund um den Braunsberg – 4,7 km

-  Forest
-  Meadow
-  Body of water
-  City limits
-  Wetlands outside of National Park
-  Long-distance hiking trail 07
-  Cycling/walking path
-  Street
-  Designated swimming/landing area
-  Marchfeld dam
-  National Park entrance
-  Information
-  Parking