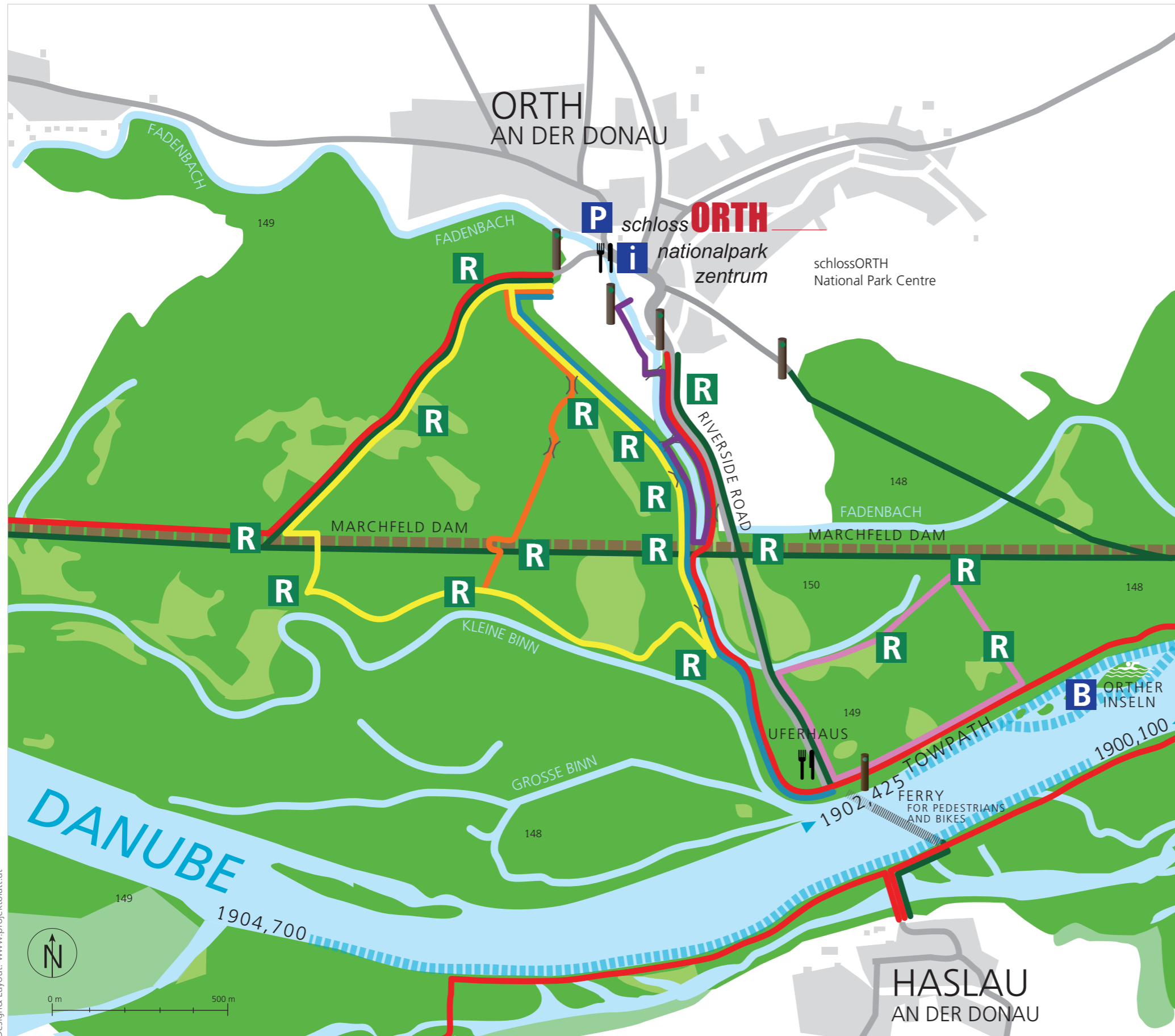






















MAP OF TRAILS ORTH AN DER DONAU



Walking trails:

-  Großer Orther Rundwanderweg – 6,5 km
-  Fadenbachrunde – 2,5 km
-  Uferhausrunde – 2,5 km
-  Zimmerplatzweg – 1,5 km
-  Alter Aulehrpfad - Alter Uferweg – 3 km

-  Forest
-  Meadow
-  Body of water
-  City limits
-  Wetlands outside of National Park
-  Long-distance hiking trail 07
-  Cycling/walking path
-  Street
-  Designated swimming/landing area
-  Marchfeld dam
-  National Park entrance
-  Information
-  Rest area
-  Parking
-  Swimming area